



Government of Western Australia
Department of Parks and Wildlife
Regional Services Division

Your ref:
Our ref: 2007/000228
Enquiries: Kim Branch
Phone: (08) 9948 2226
Email: kim.branch@dpaw.wa.gov.au

Paul Anderson
Chief Executive Officer
Shire of Shark Bay
C/O Post Office
DENHAM WA 6537

RECEIVED

22 MAY 2017

SHIRE OF SHARK BAY

Dear Paul

1080 FOX AND CAT BAITING ON THE PERON PENINSULA

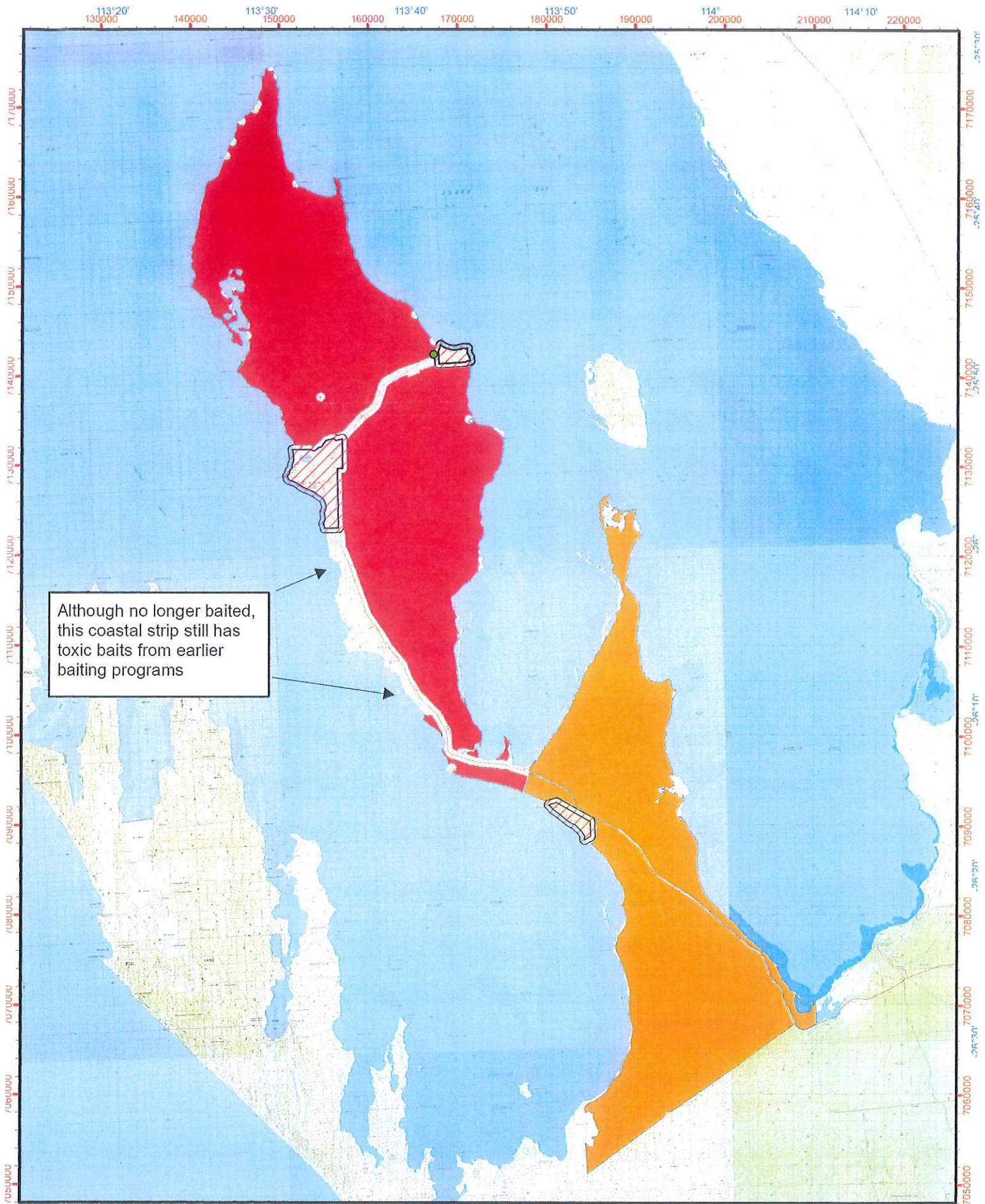
Please be advised that during May 2017 to May 2018, the Department of Parks and Wildlife will be carrying out '1080' (monofluoroacetate) baiting activities on the Peron Peninsula. The baiting program is part of Project Eden and is aimed at controlling feral cats and foxes to protect remnant and reintroduced populations of native and threatened fauna. The survival and increase of native animal populations depends on continued cat and fox baiting.

The active constituent of 1080 occurs naturally in many native plants of WA and consequently, native wildlife is tolerant to this toxin. 1080 is highly lethal to all introduced and domestic animals, and humans. Please do not allow people or pets to handle or ingest baits or poisoned animals/carcasses.

In the hot, dry conditions of Shark Bay baits remain toxic for long periods of time. All areas north of the feral barrier fence should be considered to contain active, lethal, '1080' baits at all times of the year.




Broad-scale aerial baiting will cover the majority of the Peron Peninsula during the period 24 May 2017 to 29 May 2017. This is supplemented by fortnightly hand baiting at the Barrier Fence and periodically along tracks on the Peron Peninsula within the baiting zones shown on the attached map.


Parks and Wildlife has addressed community concerns and increased baiting buffers where appropriate. The aerial baiting program maintains a bait-free buffer of at least 500m around all officially designated camp-sites, private freehold or leasehold properties, the town site of Denham and the Monkey Mia Reserve. The hand baiting program maintains a bait-free buffer of at least 20m from private property boundaries, 100m from the Denham and Monkey Mia Roads, 20m from the Denham town site boundary and 1000m from the Monkey Mia Resort boundary.



Although no longer baited, this coastal strip still has toxic baits from earlier baiting programs

1080 baiting

-  Aerial and ground baiting area
-  Ground baiting area
-  Monkey Mia & Denham exclusion areas



Produced by Kim Branch,
Department of
Parks and Wildlife

Map produced at 1547, on February 25, 2014



Roads and tracks on land managed by DP&W may contain unmarked hazards and their surface condition is variable. Exercise caution and drive to conditions on all roads.
The Dept of Parks and Wildlife does not guarantee that this map is without flaw of any kind and